

LEGEND

-  Trans Canada Trail
-  Parking Lot
-  Emergency Telephone (cabin)
-  Kilometer markers starting at Saskatchewan border



SPRUCE WOODS
PROVINCIAL PARK



To Carberry &
Trans Canada
Highway
- 16 km

  **Epinette Creek Trails**
- 36.3 km

 **Yellow Quill**


Marsh Lake Trail
- 1.5 km

**Spirit Sands/
Devil's Punch Bowl
Hiking Trail and
Covered Wagon
Rides** - 10 km


 **Kitche Manitou Campground**



- Office
- Park Centre
- Gift shop
- Store/Concession
- Canoe Rental



To Glenboro & P.H.T. 2
- 10 km

  **Steels Ferry Overlook**

**Equestrian
Campground**


To Cypress River
- 6 km

Assiniboine River